

Notes:

Paving

- 1) Paved Surfaces to provide an even, uniform (no proud edges) smooth and slip resistant surface.
- 2) Where paving slabs and blocks are used, the joint between paving slabs /blocks should be flush and level.
- 3) All joint/edges of the individual blocks shall be flush and provide an even and smooth surface.
- 4) All joints shall be filled with grouting material to the top surface of the slabs/blocks.
- 5) There shall be no ridges at the joints or anywhere else in the paving surface.

All Doors and Thresholds








- 1) No openings to be less than 900mm wide.
- 2) All thresholds to be flush, unless stated otherwise.

Wied Dalam Park





Legend


- | | |
|--|---|
| | Hard Stone Paved Area |
| | Beaten Earth Paths |
| | Safety Pavement Area
(Playground Wood Chips) |
| | External Restoration |
| | Rock Existing |
| | Soil New - Approx 1 m |
| | Xorok Slabs
(cover for culvert) |
| | Concrete Existing to remain |

- ### Proposed Project Extents


- | | |
|---|---|
|  | New Rubble Wall |
|  | Metal Fence H=2.1m
on Steel Poles |
|  | Surface Rock Feature |
|  | Boulder Groupations
Soil Erosion Measure |
|  | Existing Vegetation |
|  | Existing Concrete Pavement |
|  | Existing Culvert |

Mobilier

- | | |
|---|--------------------------|
|  | Picnic
Timber Benches |
|  | Path Light, Bollard Pole |
|  | Moon Lighting Pole |
|  | Emergency Flood Lighting |



GREENSERV



Perit Ruben Sciortino
B.E.S.A (Hons), A.S.C.E. Warrant No.: 476

Perit Alexander Bianchi
B.E.S.A (Hons), A.S.C.E. Warrant No.: 560

Perit Malcolm Tong
Dio.DES, B.Sc.(Hons), M.Eng (Struct.) (Mait.)

Architects, Civil Engineers & Structural Consultants
47, Sorenson, Danny Cremona Street, T: 21247356, M: 79311234, F: 27247356
Hamrun HMR 1511 E: ruben@rsdesign.eu

[illegible]

Measured Areas and dimensions indicated are to be used for PA reference only. Do not scale off the drawing, if in doubt please ask the Architect in charge.

Copyright© Ruben Sciortino, 06th May 2024

Client	File Number
WASTESERV Malta	1772_24

Project Location	Ghar Dalam Park
------------------	-----------------

Project Title
<p>Proposed rehabilitation and formation of Dalam Park consisting of afforestation scheme, recreational areas with the use of sustainable materials, formation of above ground reservoir, irrigation system and installation of sanitary facility for public use. Proposal also includes formation of random rubble walls as necessary.</p>

Drawing Title

Proposed Layout Plan - Below Vegetation Level

Drawn By BS	Checked By AB/RS
Scale A0 1/300	Date 10-12-2024
Drawing Number 1772_24 - 02	Revision 3 0